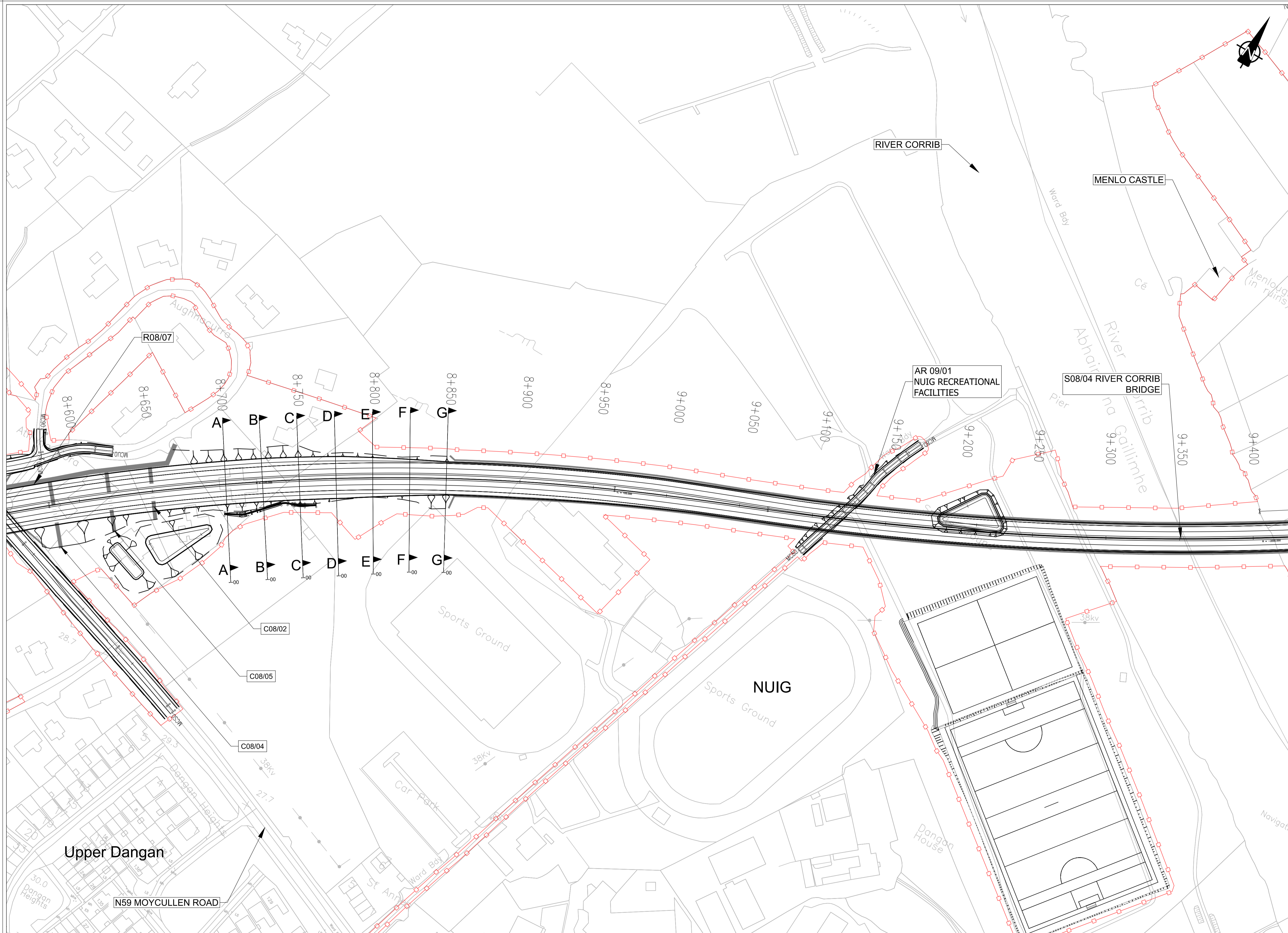


Appendix A.1.2

NUIG Viaduct - Drawings

A.1.2



FOR INFORMATION

- Legend:**
- Proposed Development Boundary
 - Proposed Road Geometry
 - Earthworks - Fill
 - Earthworks - Cut
 - Structure (S)
 - Proposed Retaining wall (R)
 - Proposed Mammal Underpass (C)
 - Proposed Culvert (C)
 - Proposed Attenuation Pond / Infiltration Basin / Wetlands
 - AR - Access Road
 - Cross Section Path

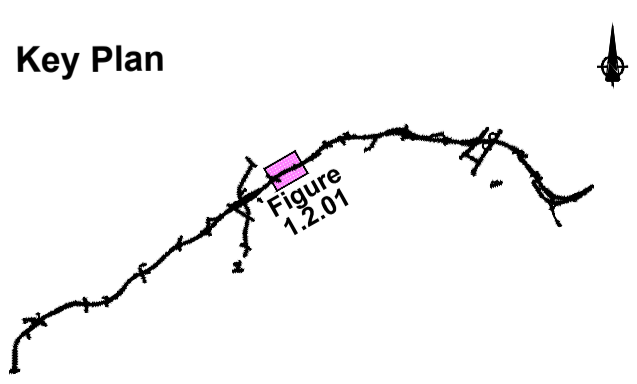
Son áireamh tá sonraíocht Shuirbhíreachtú Ordoanáis Éireann arna aitéirgeadh faoi Cheadúnas OSi Umh. 2010/19CCMA/Comhairle Contae na Gaillimhe. Sírúinn aitéirgeadh neamhdáraithe cóipeacht Shuirbhíreachtú Ordoanáis Éireann agus Rialtas na hÉireann. © Suirbhíreachtú Ordoanáis Éireann, 2010.

© Suirbhíreachtú Ordoanáis Éireann. Gach ceart ar chosaint. Uimhir cheadúnais 2010/19CCMA/Comhairle Contae na Gaillimhe.

Includes Ordnance Survey Ireland data reproduced under OSI Licence number 2010/19CCMA/Galway County Council. Unauthorised reproduction infringes Ordnance Survey Ireland and Government of Ireland copyright. © Ordnance Survey Ireland, 2010.

© Ordnance Survey Ireland. All rights reserved. Licence number 2010/19CCMA/Galway County Council.

Clients



Consultant

Corporate House
City East Business Park
Ballybrit, Galway, Ireland.

Tel +353 (0)91 460675
www.N6GalwayCity.ie
www.arup.ie

Job Title
N6 Galway City Ring Road

Scale
1:2500 @ A3

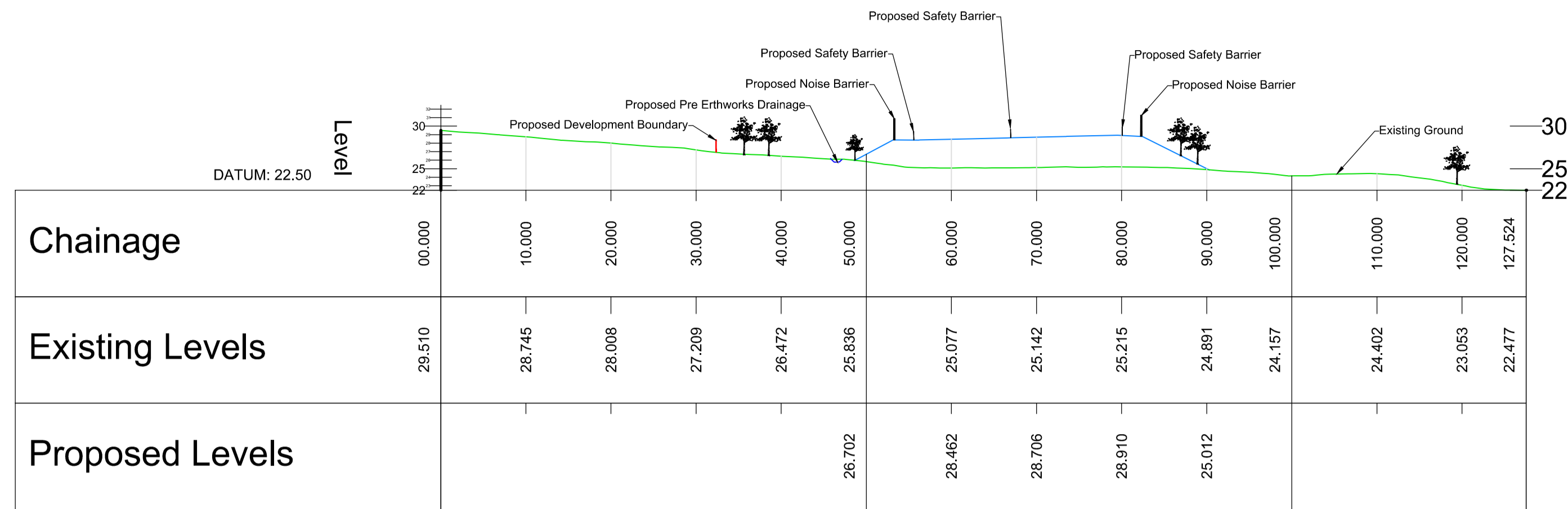
Date:
August 2019

Issue	Date	By	Chkd	Appd
I1	30/08/2019	KJ	MH	EMC

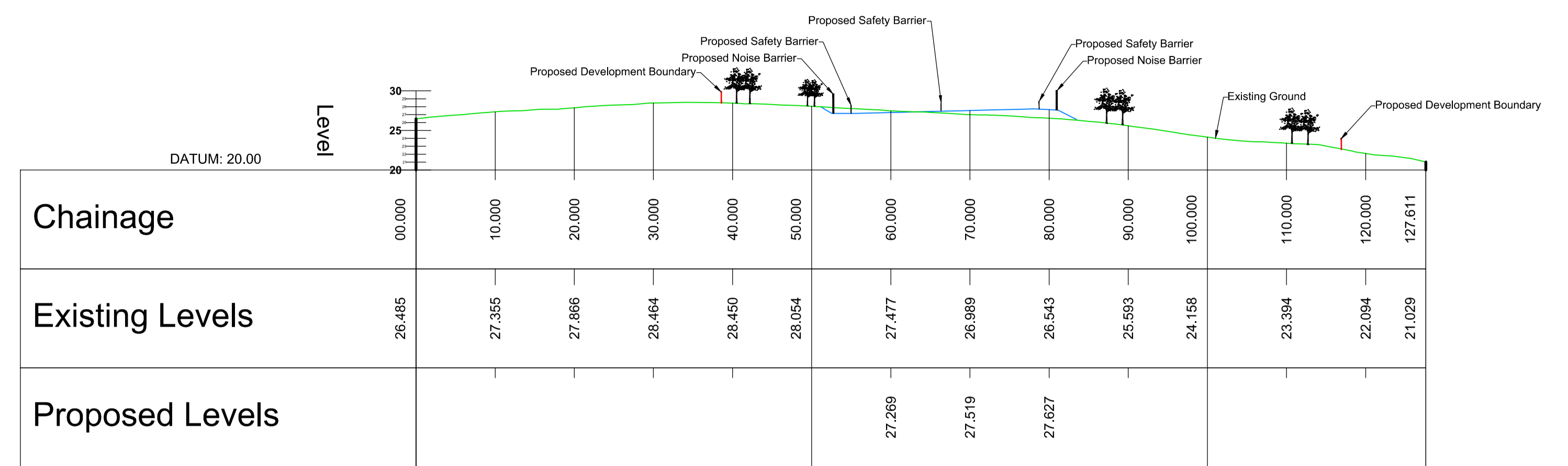
Drawing Title
Proposed River Corrib Bridge
Western Approach @ NUIG Plan Layout
Sheet 1 of 3

Drawing Status
For Information

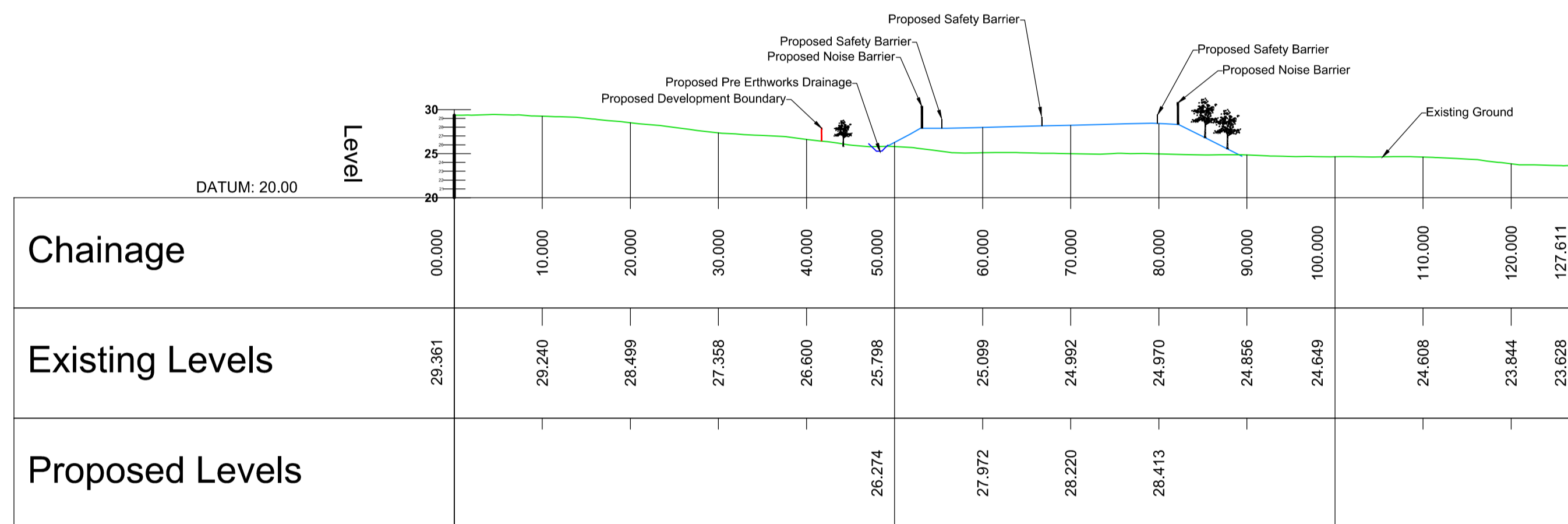
Job No 233985	Drawing No Figure 1.2.01	Issue 11
-------------------------	------------------------------------	--------------------



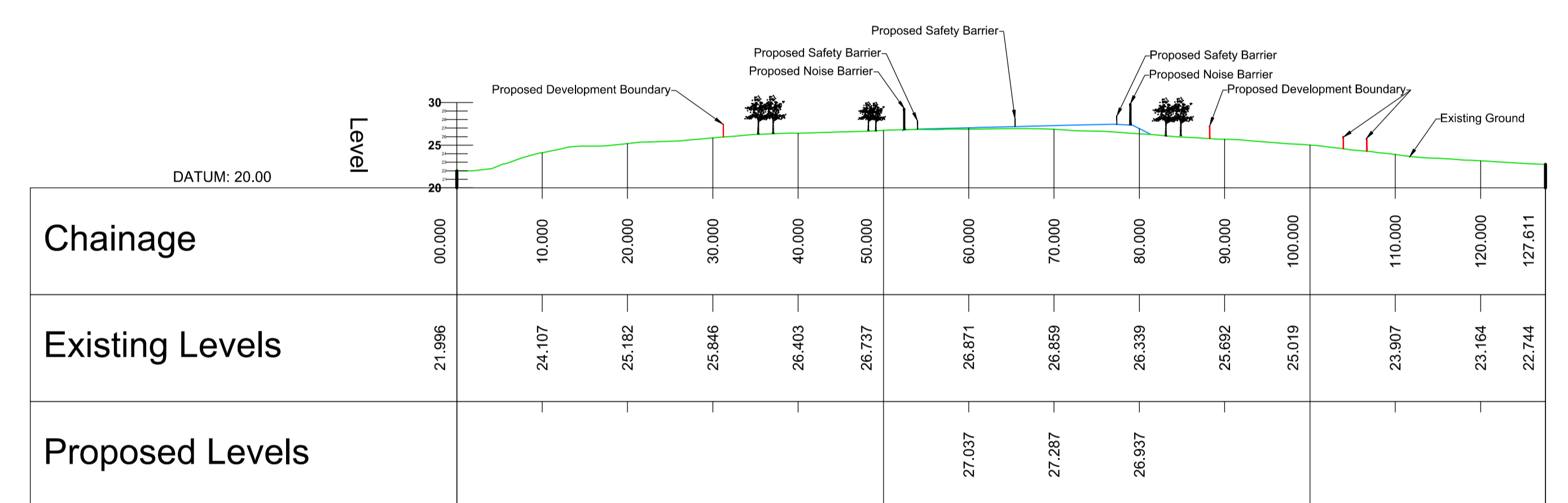
CROSS SECTION A-A : CH 8+700



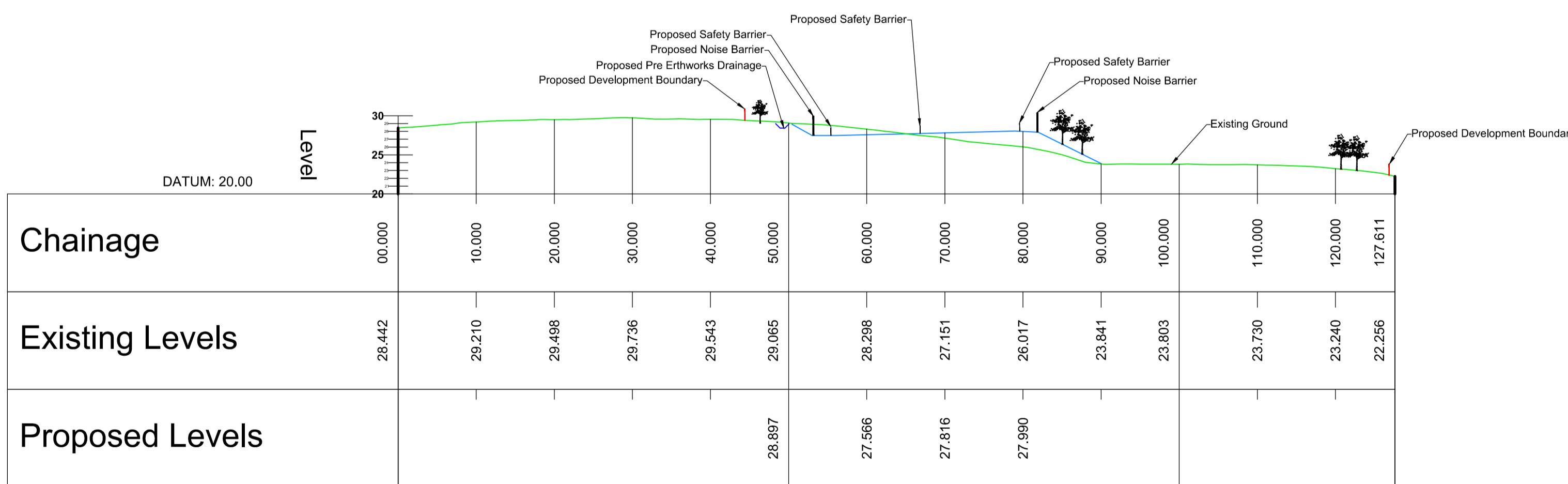
CROSS SECTION D-D : CH 8+775



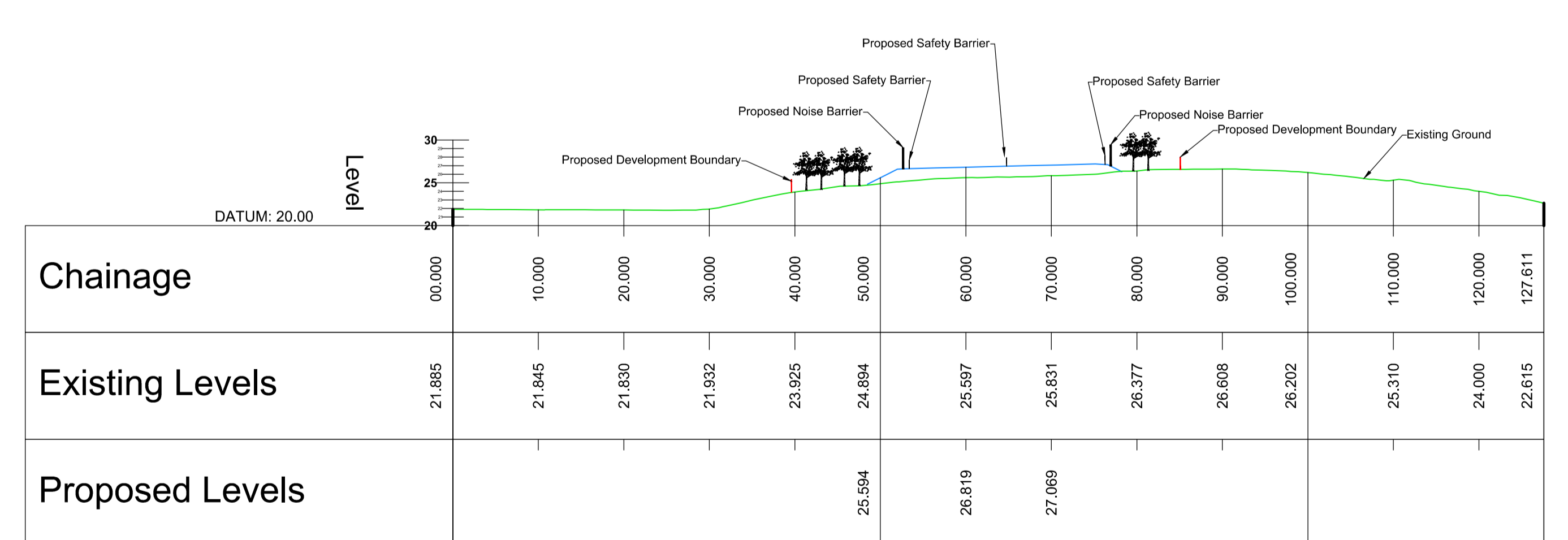
CROSS SECTION B-B : CH 8+725



CROSS SECTION E-E : CH 8+800



CROSS SECTION PV C-C : CH 8+750



CROSS SECTION F-F : CH 8+825

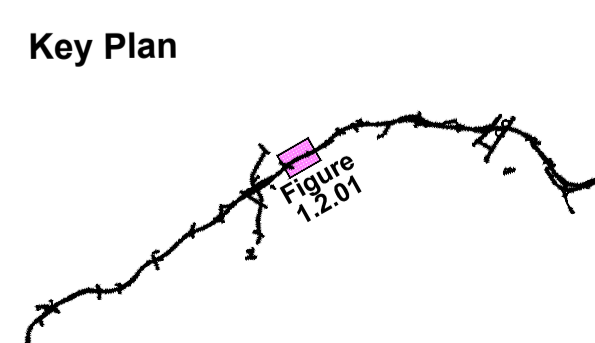
San áireamh tá sonraíocht Shuirbhíreachtí Ordánais Éireann arna aitéirgeadh faoi Cheadúnas OSI Uimh. 2010/19CCMA/Comhairle Contae na Gaillimhe. Sárstíon aitéirgeadh neamhúdaraithe cóipeacht Shuirbhíreachtí Ordánais Éireann agus Rialtas na hÉireann. © Suirbhíreachtí Ordánais Éireann, 2010.

© Suirbhíreachtí Ordánais Éireann. Gach ceart ar chosaint.
Uimhir cheadúnais 2010/19CCMA/Comhairle Contae na Gaillimhe.

Includes Ordnance Survey Ireland data reproduced under OSI Licence number 2010/19CCMA/Galway County Council.
Unauthorised reproduction infringes Ordnance Survey Ireland and Government of Ireland copyright. © Ordnance Survey Ireland, 2010.

© Ordnance Survey Ireland. All rights reserved. Licence number 2010/19CCMA/Galway County Council.

Clients



Consultant

Corporate House
City East Business Park
Ballybrit, Galway, Ireland.

Tel +353 (0)91 460675
www.N6GalwayCity.ie
www.arup.ie

Job Title
N6 Galway City Ring Road

Scale
1:1000 @ A3

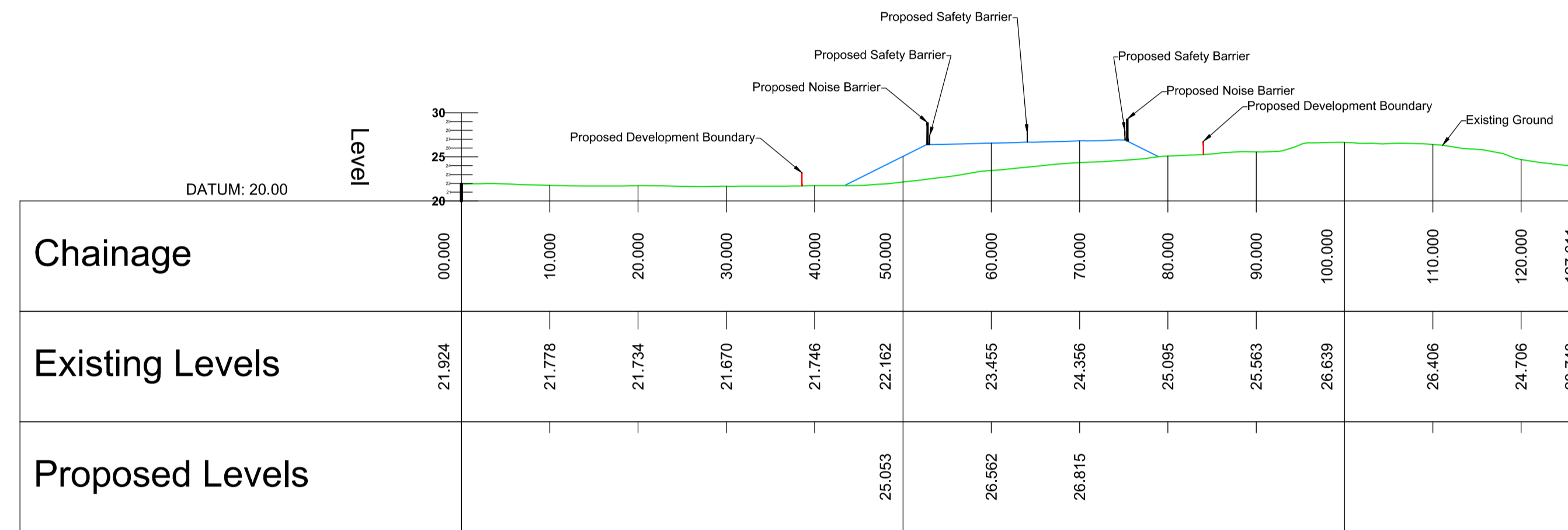
Date
August 2019

I1	30/08/2019	KJ	MH	EMC
Issue	Date	By	Chkd	Appd

Drawing Title
Proposed River Corrib Bridge
Western Approach @ NUIG
Cross Section. Sheet 2 of 3

Drawing Status
For Information

Job No	Drawing No	Issue
233985	Figure 1.2.02	11



CROSS SECTION G-G: CH 8+850

San áireamh tá sonraíocht Shuirbhéireacht Ordnáis Éireann arna atáirgeadh faoi Cheadúnas OSI Uimh. 2010/19CCMA/Comhairle Contae na Gaillimhe. Sírúitonn atáirgeadh neamhdáraithe cóipeacht Shuirbhéireacht Ordnáis Éireann agus Rialtas na hÉireann. © Suirbhéireacht Ordnáis Éireann, 2010.

© Suirbhéireacht Ordnáis Éireann. Gach ceart ar chosaint.
Uimhir cheadúnais 2010/19CCMA/Comhairle Contae na Gaillimhe.

Includes Ordnance Survey Ireland data reproduced under OSI Licence number 2010/19CCMA/Galway County Council.
Unauthorised reproduction infringes Ordnance Survey Ireland and Government of Ireland copyright. © Ordnance Survey Ireland, 2010.

© Ordnance Survey Ireland. All rights reserved. Licence number 2010/19CCMA/Galway County Council.

Clients



Consultant

Corporate House
City East Business Park
Ballybrit, Galway, Ireland.

Tel +353 (0)91 460675
www.N6GalwayCity.ie
www.arup.ie

Job Title
N6 Galway City Ring Road

Scale
1:1000 @ A3

Date
August 2019

Issue	Date	By	Chkd	Appd
I1	30/08/2019	KJ	MH	EMC

Drawing Title
Proposed River Corrib Bridge
Western Approach @ NUIG
Cross Section. Sheet 3 of 3

Drawing Status

For Information

Job No	Drawing No	Issue
233985	Figure 1.2.03	11